


Baldwin County Georgia



**MARK YOUR CALENDARS
FOR NOVEMBER ELECTION
DATES**



GET ALL THE DETAILS ON PAGE 2 >>

Baldwin County Government

1601 N. Columbia St.
Suite 230
Milledgeville, GA 31061

Phone

478-445-4791

Hours

8:30 a.m. - 5:00 p.m.
M-F except holidays



[facebook.com/
baldwincountyboc](https://facebook.com/baldwincountyboc)

T-SPLOST & GMC District 4 Board of Trustee Special Election: November 7, 2023



Mark your calendar for the T-SPLOST & GMC District 4 Board of Trustee Special Election! Election day will be held on Tuesday, November 7, 2023. Please note early voting days and times below:

LAST DAY TO REGISTER : October 10, 2023

EARLY VOTING DATES : Monday, October 16th - Saturday, October 21st

Monday, October 23rd - Saturday, October 28th

Monday, October 30th – Friday, November 3rd

EARLY VOTING TIMES : Monday - Friday 8:30am - 5:00pm

Saturday - 9:00am – 4:00pm

EARLY VOTING LOCATION: Baldwin County Government Center (Left side building entrance ONLY)

- ABSENTEE VOTING: Last day to REGISTER - Monday, October 10th
- First day to MAIL OUT Absentee Ballots – Monday, October 16th
- Last day to MAIL OUT Absentee Ballots - Friday, October 7th
- Last day to RETURN Absentee Ballots - Tuesday, November 7th @ 7:00pm
- ELECTION DAY : Tuesday, November 7, 2023
- ELECTION DAY TIME : 7:00am - 7:00pm ASSIGNED PRECINCTS ONLY-NO VOTING AT GOVERNMENT CENTER

The TSPLOST Intergovernmental Agreement, which was approved by both the city and county in July, facilitates the distribution of net proceeds, which is expected to be \$45,000,000.00 during its five-year term.

The aggregate total distribution received by the City of Milledgeville shall amount to thirty-five percent (35%) of the net proceeds distributed by the State, with the remaining sixty-five (65%) of the net proceeds distributed by the State to be received by the County.

On the following pages is a list of roads in order of length that will get paved by Baldwin County if TSPLOST is approved.

A list of roads that will be paved by the City of Milledgeville will be posted on their website in the future.

Old Monticello/Nelson Rd	Hwy 22	Hwy 22	11.200
Meriwether Road	Hwy 441	Hwy 212	5.040
Harmony Church Road	Deepstep Road	New Pavement	4.480
Pettigrew Road	Harrisburg Road	Cul-de-sac	3.360
Nelson Road	Hwy 212	Old Monticello Road	3.310
Lakeview Drive	Lakeshore Circle	Cul-de-sac	3.300
Prosser Road	Deepstep Road	County Line	3.180
Lake Laurel Road	Hwy 22	Jule Ingram Road	3.100
Log Cabin Road	Hwy 441	North Jefferson St	3.030
County Line Church Road	Hwy 49	Pancras Road	2.920
Pancras Road	Coopers Road	Union Hill Church Rd	2.850
Cox Road	Old Monticello Road	Nelson Road	2.780
Allenwood S/D	Hwy 49	Hwy 49	2.780
Mt Pleasant Church Road	Hwy 243	County Line	2.600
Green Acres S/D	Allen Memorial Drive	Ivey Drive	2.570
Greystone Subdivision	Log Cabin Road	Cul-de-sac	2.220
Covey Road	Hwy 49	Salem Church Road	2.160
Northwoods Drive	Hwy 441	Dead End	2.020
Forrest Valley Drive	Pancras Road	Hwy 243	2.010
Parham/Goodwin Road	Myrick Road	Cul-de-sac	1.940
Torrance Road	Thomas Cooper Rd	Pancras Road	1.900
Coopers Road	Hwy 243	Dead End	1.840
Little Road	Hwy 212	Dead End	1.734
Erin Shores Drive	Ridge Road	Dead End	1.65
Browns Crossing Road	Hwy 22	Lawrence Road	1.636
Sinclair Dam Road	Log Cabin Road	Dead End	1.590
Merry Drive	Little Road	Dead End	1.590
Harrisburg Road	Allen Memorial Drive	Irwinton Road	1.590
Collins Road	Little Road	Cul-de-sac	1.550
Shana Drive	Allen Memorial Drive	Allen Memorial Drive	1.500
Fox Hill Road	Hwy 49	Dead End	1.500
Kenan Drive	Hwy 441	Dead End	1.500
Lingold Road	Hwy 49	Browns Crossing Rd	1.400
Oconnor Drive	Hwy 441	Dead End	1.350

Oconnor Drive	Hwy 441	Dead End	1.350
South/North Main Street	Effingham Road	5th Street	1.340
Lakecrest Drive	Corral Road	Cul-de-sac	1.290
Hudson Drive	Log Cabin Road	Joyner Road	1.170
Pine Cone Road	Stewart Drive	Cul-de-sac	1.160
State Dairy Farm Road	Hwy 49	City Limits	1.150
Ennis Road	Stembridge Road	Hwy 24	1.115
Sugarberry/Rollins/Prin.	Lovers Lane	Cul-de-sac	1.090
Highview Road	Pebble Hill Road	Dead End	1.060
Grace Weaver Road	McCullar Weaver Rd	Covey Road	1.040
Lakeport Road	Hwy 243	Dead End	1.020
Ellis Mill Road	Jule Ingram Road	Dead End	0.980
Pennington Road	Pine Cone Road	Dead End	0.970
Indian Island Drive	Hwy 24	Dead End	0.960
Forrest Hill Road	Hwy 49	Dead End	0.940
Hopewell Church Road	Horace Veal Road	Hwy 49	0.940
J.M. Walker Road	Prosser Road	Dead End	0.930
Laverne Circle/Vanderbilt Dr	Harrisburg Road	Dead End	0.880
Waits Road	Stewart Drive	Dead End	0.870
Carrs Station Road	Hwy 22	County Line	0.847
Britt Waters Road	Hwy 22	Hwy 22	0.844
Lee Street	Lee Drive	Davis Street	0.833
Tanya/Lee Lane	Lake Laurel Road	Dead End	0.817
Sportsman Club Road	Hwy 441	Dead End	0.780
Sterling Road	Lair Road	Dead End	0.760
Forte Drive	Meriwether Road	Cul-de-sac	0.740
Jesse Scott/Roberts Way	Hwy 112	Dead End	0.738
Power Point Road	Sterling Road	Dead End	0.710
Baum Bay Drive	Dead End	Cul-de-sac	0.700
Felton Drive	Hwy 49	Shana Drive	0.680
Turtle Shoals Road	Lake Laurel Road	Cul-de-sac	0.670
Bentley Drive	Hwy 112	Dead End	0.670

Jenkins Ave/Towns Ct	Youngblood Road	Youngblood Road	0.646
Coopers Church Road	Berry Road	Torrance Road	0.630
Clay Pottery Road	Hwy 243	Cul-de-sac	0.630
Chicory Road	Kildeer Road	Dead End	0.620
Parham Drive	Myrick Road	Cul-de-sac	0.576
Woods Drive	Hwy 243	Coopers Road	0.550
Leprechaun	Erin Shores Drive	Dead End	0.540
Park Avenue	Swint Avenue	Thomas Street	0.520
Nancy Branch Road	Corral Road	Lakecrest Drive	0.510
GMC Road	Log Cabin Road	Dead End	0.490
Botnet Road	Pine Cone Road	Cul-de-sac	0.470
Woodland Drive	Hwy 243	Forest Valley Drive	0.460
Emmanuel Harris Road	Nth Jefferson Street	Dead End	0.457
Sidney Butts Road	Hwy 24	Dead End	0.450
Florence Road	Bass Road	Baum Bay Drive	0.443
Ramona Drive	Shana Drive	Shana Drive	0.420
Jackson Drive/Road	Hwy 243	Hwy 441	0.420
Jackson Drive/Road	Hwy 243	Hwy 441	0.418
Leroy Oliver Drive	Allen Memorial Drive	Shana Drive	0.418
Hardwick Street	Linden Court	4th Street	0.410
Village Way/Captains Ct	Penny Lane	Cul-de-sac	0.391
Deacon J Simmons Road	Harrisburg Road	Lavern Circle	0.390
Stephanie Lane	Dead End	Dead End	0.385
5th Street	Irwinton Road	Railroad Drive	0.380
Nealys Way	Roberts Road	Cul-de-sac	0.370
South Jefferson Street	Horne Ave	The Manor	0.362
Irby Street	Allen Memorial Dr	Dead End	0.360
Sportsman Trail/Drive	Cul-de-sac	Cul-de-sac	0.360
Berry Road	Coopers Road	Thomas Cooper Rd	0.360
Bass Road	Nth Jefferson Road	Bass Boat House	0.355
Benson Adams Road	Hwy 112	Dead End	0.350
Richard Drive	Marion Street	Joy Street	0.340
Marion Street	Thompson Circle	Youngblood Road	0.310
Knight Circle	Knight Drive	Taylor Drive	0.300
Crestwood Drive	Hwy 243	Dead End	0.300
Killings Avenue	Harrisburg Road	Dead End	0.290
Bell Avenue	Swint Avenue	South Elbert Street	0.280
Hubbard Drive	Hwy 243	Cul-de-sac	0.280

Kildeer Road	Chicory Road	Dead End	0.280
Briscoe/Dixon Road	Woods Drive	Thomas Cooper Road	0.270
Oglethorpe Avenue	Allen Memorial Drive	3rd Street	0.270
Crestview Avenue	Allen Memorial Drive	Dead End	0.270
Railroad Street/Drive	5th Street	Dead End	0.264
Ellis Street	Irby Street	Dead End	0.260
Gordon Avenue	Hwy 243	Dead End	0.246
Wright Street	Thomas Street	Linden Court	0.241
Vestige Road	Carrs Station Road	Dead End	0.230
Thomas Street	Wolverine Street	Hardwick Street	0.225
Sportsman Circle	Sportsman Club Rd	Sportsman Club Rd	0.220
Central Avenue	1st Street	Dead End	0.210
Presswood Street	Harrisburg Road	Cul-de-sac	0.210
Lingold Drive	Colony Farm Road	Dead End	0.200
Newton Drive	Harrisburg Road	Dead End	0.200
Grace Court	Short Cut Road	Cul-de-sac	0.190
Shearwater Road	Chicory Road	Dead End	0.180
Hardwood Street	Harrisburg Road	Cul-de-sac	0.180
West Lakeview Lane	West Lakeview Dr	Cul-de-sac	0.166
Chandler Circle	Park Avenue	Park Avenue	0.160
Sportsman Lane	Sportsman Club Dr	Cul-de-sac	0.160
Baywood Drive	Harrisburg Road	Cul-de-sac	0.150
Sportsman Terrace	Sportsman Club Drive	Cul-de-sac	0.140
Teal Court	Hwy 212	Cul-de-sac	0.140
Deer Trail	Corral Road	Dead End	0.140
McDade Drive	Old Williamsburg Road	Cul-de-sac	0.110
Joyner Road	Marshall Road	Dead End	0.100
Davis Street/Court	Lee Street	Frazier Drive	0.090
Partridge Road	Baum bay Drive	Dead End	0.090
Willis Street	Woods Drive	Briscoe Road	0.080
Shiloh Avenue	Harrisburg Road	Deacon J Simmons Rd	0.080
Smith Street	First Street	Dead End	0.060
Dud Avenue	Wolverine Street	Park Avenue	0.057

Fouts Brothers, Inc. Announces Company Expansion in Baldwin County



Fouts Brothers, Inc., a fire apparatus manufacturer, recently announced a local expansion that will bring new jobs and investment to the Milledgeville community.

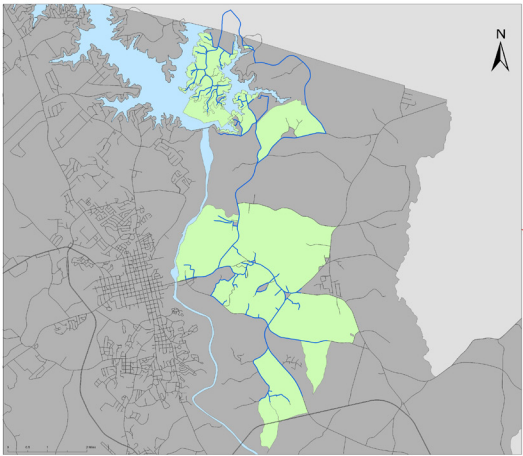

“Fouts Brothers, Inc. has made a great investment in Baldwin County. I have personally visited with the leadership of Fouts Brothers and toured their impressive facilities. They are a new and growing economic

engine for our community, offering good jobs with excellent pay scales and sure advancement opportunities. Many thanks to Fouts Brothers President, Scott Edens, for bringing his economic vision and investment to Baldwin County,” shared Baldwin County Commissioner Henry Craig.

The company is expanding to the tune of \$4 million in investment. They have added 96 jobs this year, with a forecast to add 70 more in 2024. Those employment figures will take the company up to nearly 500 employees, which will make the company one of the county’s top employers. The company is rapidly becoming one of the fastest-growing employers in Milledgeville and Baldwin County.

“This expansion announcement by Fouts Brothers, Inc. is great news for Baldwin County and surrounding neighbors. The financial investment and influx of new jobs will provide a much needed boost to our county. I look forward to the continued partnership between Fouts Brothers, Inc. and Baldwin County,” said Baldwin County Commissioner John Westmoreland.

Broadband Expansion Update



Baldwin County Board of Commissioners & Windstream Partnership for Unserved Areas in Baldwin County

Windstream is running ahead of schedule with 46% of fiber placement already complete in Baldwin County.

Between October 1 and December 31, 2023, Windstream should have over 250 more households connected to fiber. The remaining 433 households should have fiber installed during the first quarter of 2024.

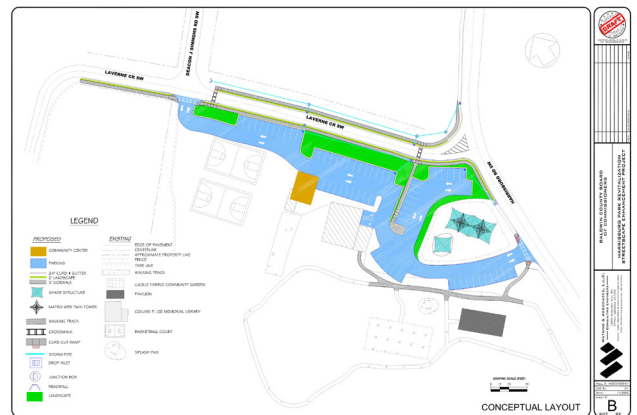
Disc Golf Opening Day



Save the date for October 14, 2023. The Baldwin County Disc Golf Course will celebrate its

opening day with a ribbon cutting at 1:00 p.m. We hope you will join us for this special occasion.

Harrisburg Park Updates



The environmental documentation has been submitted to the United States Housing and Urban Development for the library project at Harrisburg Park. Design for the Harrisburg Streetscape project is also underway.